

2003

## Native IMAGE Overview

Hank Lehrer

*Embry-Riddle Aeronautical University Professor, retired, lehrerh@erau.edu*

Brent D. Bowen

*Embry-Riddle Aeronautical University, bowenb6@erau.edu*

Follow this and additional works at: <https://commons.erau.edu/ni-s3a-geospatial-series>

---



### Scholarly Commons Citation

Lehrer, H., & Bowen, B. D. (2003). Native IMAGE Overview. , (). Retrieved from <https://commons.erau.edu/ni-s3a-geospatial-series/2>

This Presentation without Video is brought to you for free and open access by the Native IMAGE and Geospatial Initiative at Scholarly Commons. It has been accepted for inclusion in Native IMAGE and Geospatial Initiative by an authorized administrator of Scholarly Commons. For more information, please contact [commons@erau.edu](mailto:commons@erau.edu).

# Native IMAGE

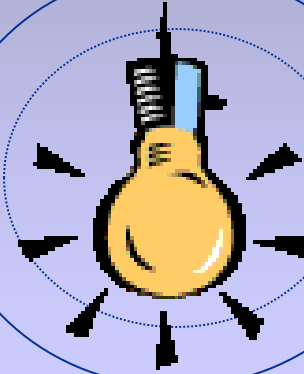
Institute for Managing Applications  
Geospatial Extension



# Areas of Emphasis



**Infrastructure**



**Motivation**



**Curriculum**

# Community Infrastructure Building

- GS Resource and Inventory Survey: What resources are already available:
  - Tribal
  - USDA
  - Bureau of Indian Affairs
  - State & County Extension Agents
  - Citizens or other stakeholders with interest or experience in GS

# LPTC GS Advisory Committee

- Academics (UNO, UNL, or Wayne State)
- Industry and Employers
- Governmental Officials
- GS Experts (EROS, CALMIT, ESRI)
- Other tribal college GS personnel (Sinte Gliska, Salish Kootenai, Shiprock, Naïve Vision, etc.)



- **Community GS Station**

- LPTC Library

- Intern Staffed

- All GS software that is appropriate

- **Establishment of Native Image Office**

- Website [www.nativeimage.com](http://www.nativeimage.com)

- Physical presence